

LEGEND

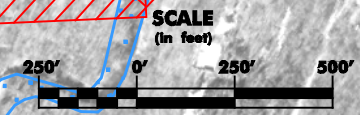
- County Line
- City Limits
- Parcel
- Proposed Improvements
- FEMA
- Wetland
- Future Roadway
- Proposed Right-of-Way

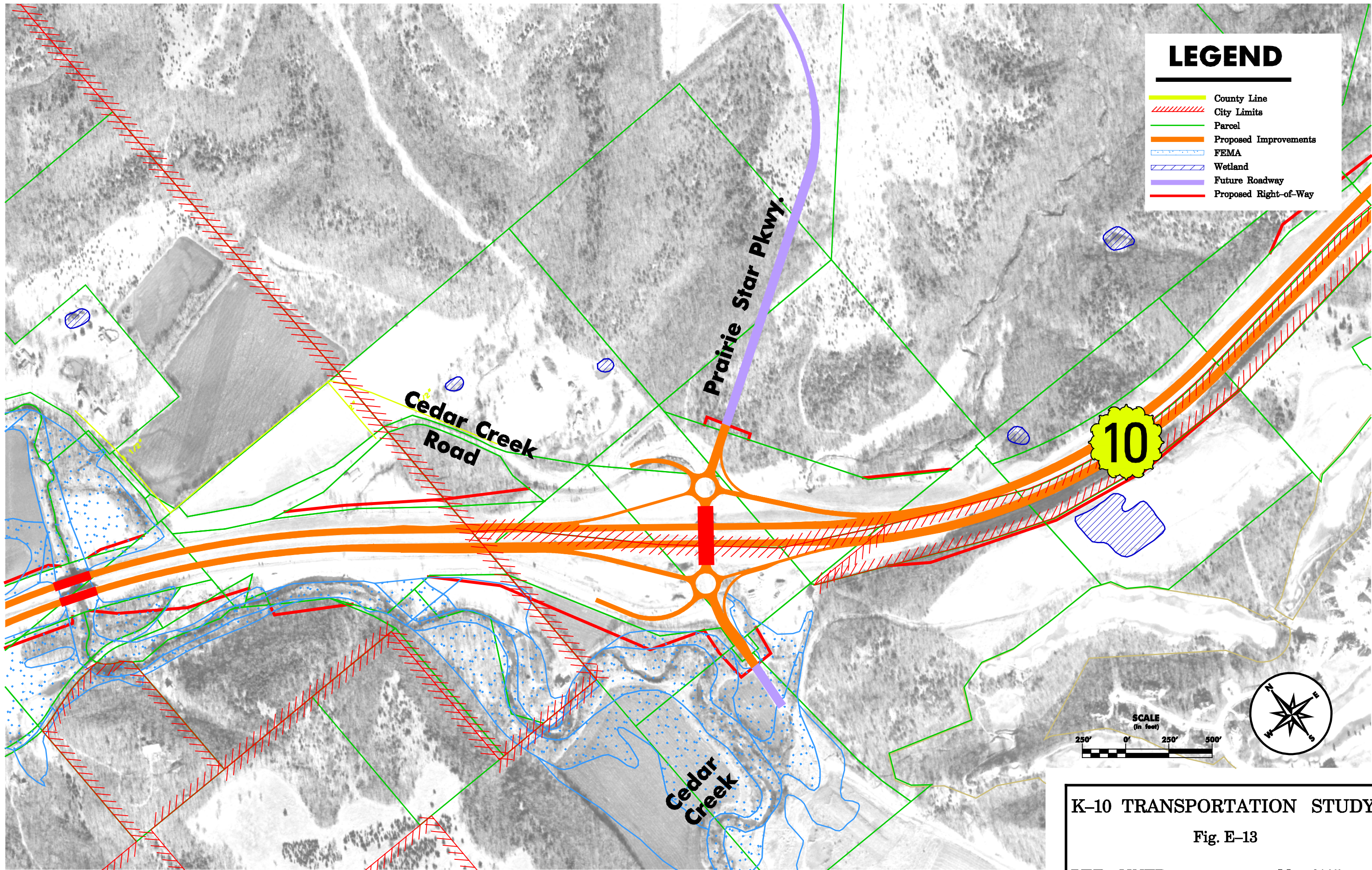
10

Corliss Road

Cedar Creek

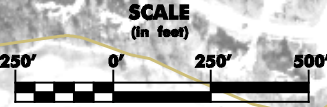
DESOTO





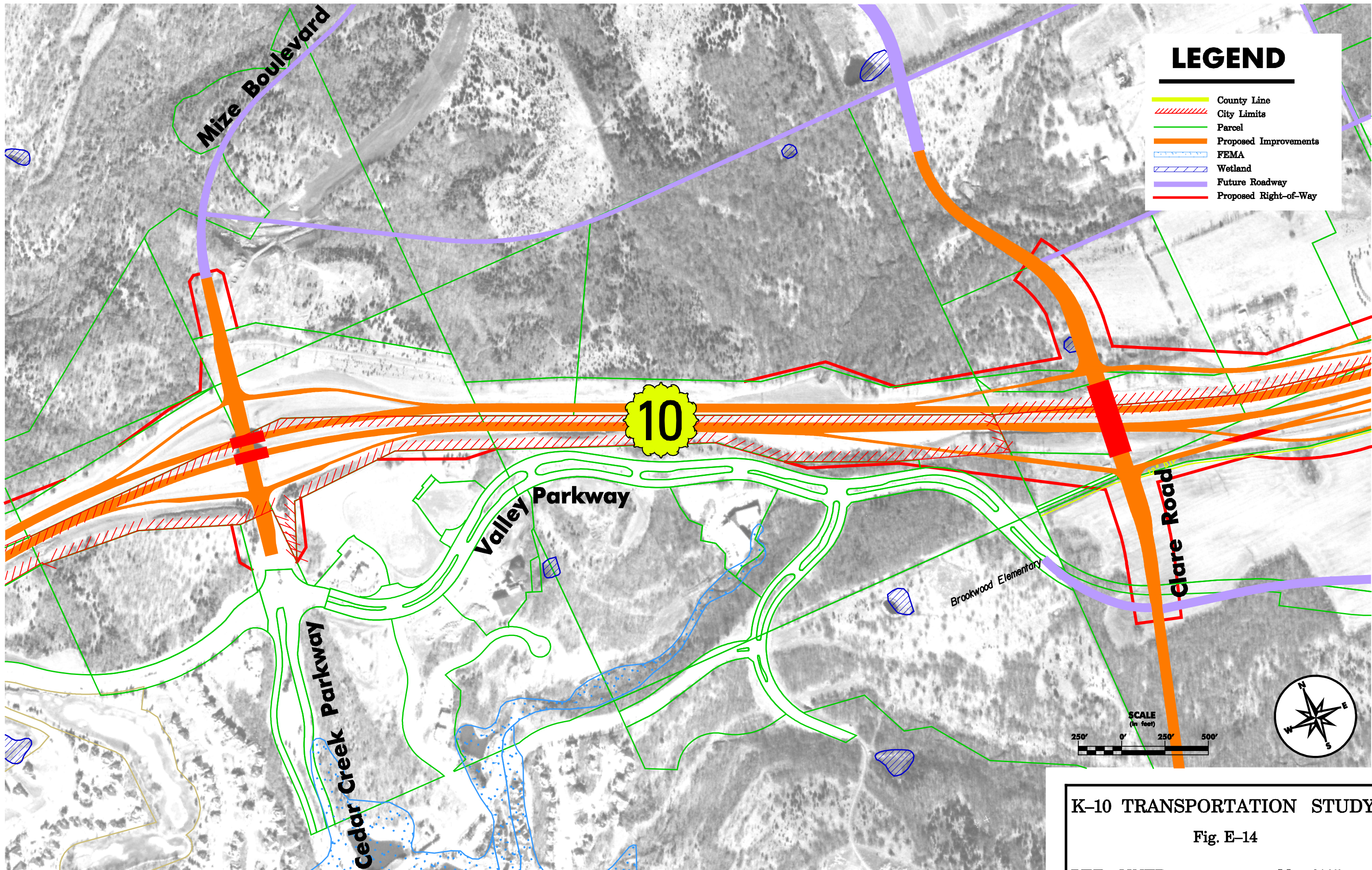
LEGEND

- County Line
- City Limits
- Parcel
- Proposed Improvements
- FEMA
- Wetland
- Future Roadway
- Proposed Right-of-Way



K-10 TRANSPORTATION STUDY
 Fig. E-13

HDR HNTB May 2005



LEGEND

- County Line
- City Limits
- Parcel
- Proposed Improvements
- FEMA
- Wetland
- Future Roadway
- Proposed Right-of-Way

SCALE
(in feet)

250' 0' 250' 500'

K-10 TRANSPORTATION STUDY

Fig. E-14