
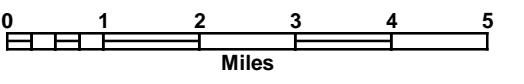


ROADS AND ROADWAY FEATURES		CONSERVATION AND RECREATION	
Controlled Access - Interstate		Public Recreation	
Kansas Turnpike (KTA)		Scenic, Tourist, or Historical Site	
US Road - Controlled Access		Trailer Park	
US Road - Divided		Hotel or Motel	
US Road - Undivided		Camp or Lodge (Permanent Site with Building)	
State Road - Divided		Small Park (SP - State Park, CP - County Park, MP - Municipal Park, SR - Safety Rest Area)	
State Road - Undivided		Fish Hatchery	
RS Road - Divided		Game Farm	
RS Road - Undivided		Game Preserve or Bird Sanctuary	
Minor Road - Paved		Rifle Club (Public)	
Minor Road - Stone or Gravel		Golf Course or Country Club	
Minor Road - Soil		Riding Academy, Saddle Club, or Stables	
Side Road or Street in Unincorporated Area		Race Course or Speedway	
Rural Secondary System		Maine	
County Road System		Roddo Grounds	
Points Between Which Distances are Measured		Fair Grounds	
Interstate Numbered Highway			
U.S. Numbered Highway			
State Highway System or State Numbered Highway			
End of Designated System or Marked Route			
Kansas Turnpike Authority			
RAILROADS		FARM UNITS, DWELLINGS, ETC.	
Railroad (Operating Company)		Dwelling	
Grade Crossing		Milk Dwelling	
Railroad Above		Church or Other Religious Institution	
Railroad Below		Cemetery	
		Church with Cemetery	
		Rest Home	
		Hospital	
		State Port of Entry or Weigh Station	
		Group of Mixed Cultural Features Closely Spaced	
AIRWAYS AND AIRPORTS		INDUSTRIAL	
Military Field (Some Facilities Available)		Store or Small Business Establishment	
Airfield (Limited Facilities)		Mine	
Airway Light Beacon (General)		Oil or Gas Well(s)	
Airport (Complete Facilities) (Commercial or Municipal)		Storage Tanks (Gas or Oil)	
		Pumping or Gauging Station	
		Cockle or Tree Farm	
		Grain Elevator	
		Stock Yard - Loading Pen or Corral	
		Quality	
		Feed Lot	
DRAINAGE		EDUCATIONAL AND CORRECTIONAL INSTITUTION	
Major River		Schoolhouse	
River		Grange, Townhall, or Community Center	
Major Drainage		K-12 U.S. Agricultural Research Center	
Minor Drainage		Correctional Institution	
Irrigation Ditch or Canal		Museum (General)	
Lake Subject to Flood, Overflow Land		Public Library	
Lake, Reservoir, or Pond (With Dam)		PUBLIC SERVICE FACILITIES	
Bridges (Total Span Greater than 20 Feet)		Post Office	
Open to Traffic		Road Maintenance Shop	
Closed to Traffic		Fire Station	
Twin Bridges		Lambert	
Highway Grade Separation		Seepage Disposal Plant	
		Salvage Yard	
		Power Plant	
		Power Substation	
		Water Tower	
		Water Treatment Plant	
		Wind Farm	
		Radio Station (With Call Letters)	
		U.S. Corps of Engineers Office	
MISCELLANEOUS		NATURAL FEATURES	
Roundabout		Prominent Elevation - With Name (Numerals Indicate Elevation Above Sea Level)	
Bike and Walking Trail			
Levee or Dike			
Natural or Concrete Ford			
Gate Across Any Road (Any Type)			
BOUNDARIES		MILITARY	
State		Fort, Army Camp, Barracks, or Other Military Post	
County		Fort Riley	
City Limits		CITIES OR NAMED PLACES	
Section Lines		State Capitol	
Boundary to Mark Embargement Inset		County Seat	
Parks and Other Reservations: National, State, County or Municipal Park, Indian Reservation, National Monument, Federal Development Project		Populated Places	
		Locale	
		Incorporated City	



GENERAL HIGHWAY MAP LOGAN COUNTY KANSAS

PREPARED BY THE
**KANSAS DEPARTMENT OF TRANSPORTATION
BUREAU OF TRANSPORTATION PLANNING**
IN COOPERATION WITH
**U.S. DEPARTMENT OF TRANSPORTATION
FEDERAL HIGHWAY ADMINISTRATION**



APRIL 2008
LAMBERT CONFORMAL CONIC PROJECTION

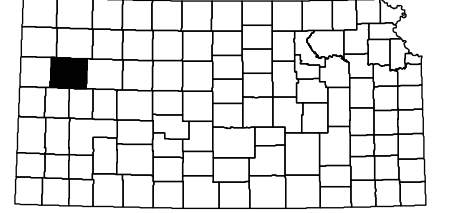
POPULATION - 2000 U.S. CENSUS
CERTIFIED TO THE SECRETARY OF STATE
BY DIVISION OF THE BUDGET JULY 1, 2006

REINVENTORY COMPLETED 10-24-03

RURAL SECONDARY
SYSTEMS REVISED TO 11-4-03

STATE BRIDGE DATA
REVISED TO 1-17-07

NON-SYS BRIDGE DATA
REVISED TO 11-7-07



KDOT makes no warranties, guarantees, or representations for accuracy of this information and assumes no liability for errors or omissions.

**COMPUTER
GENERATED**