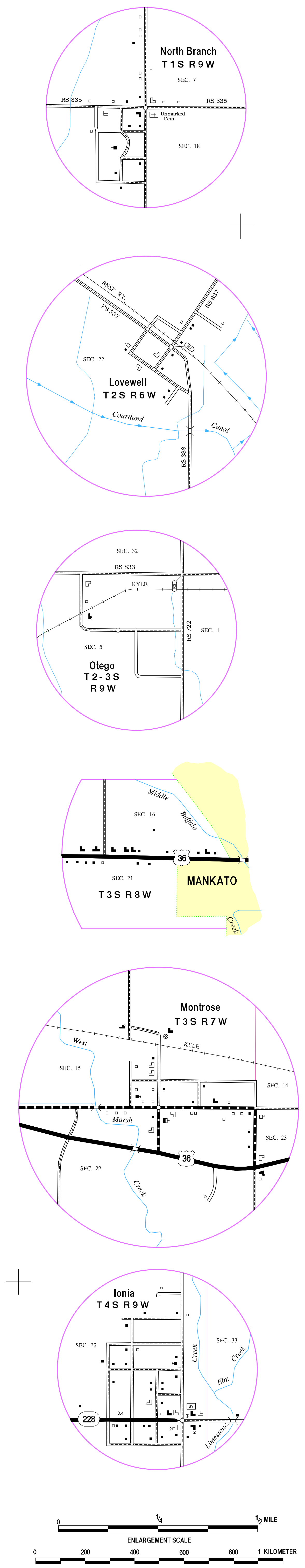

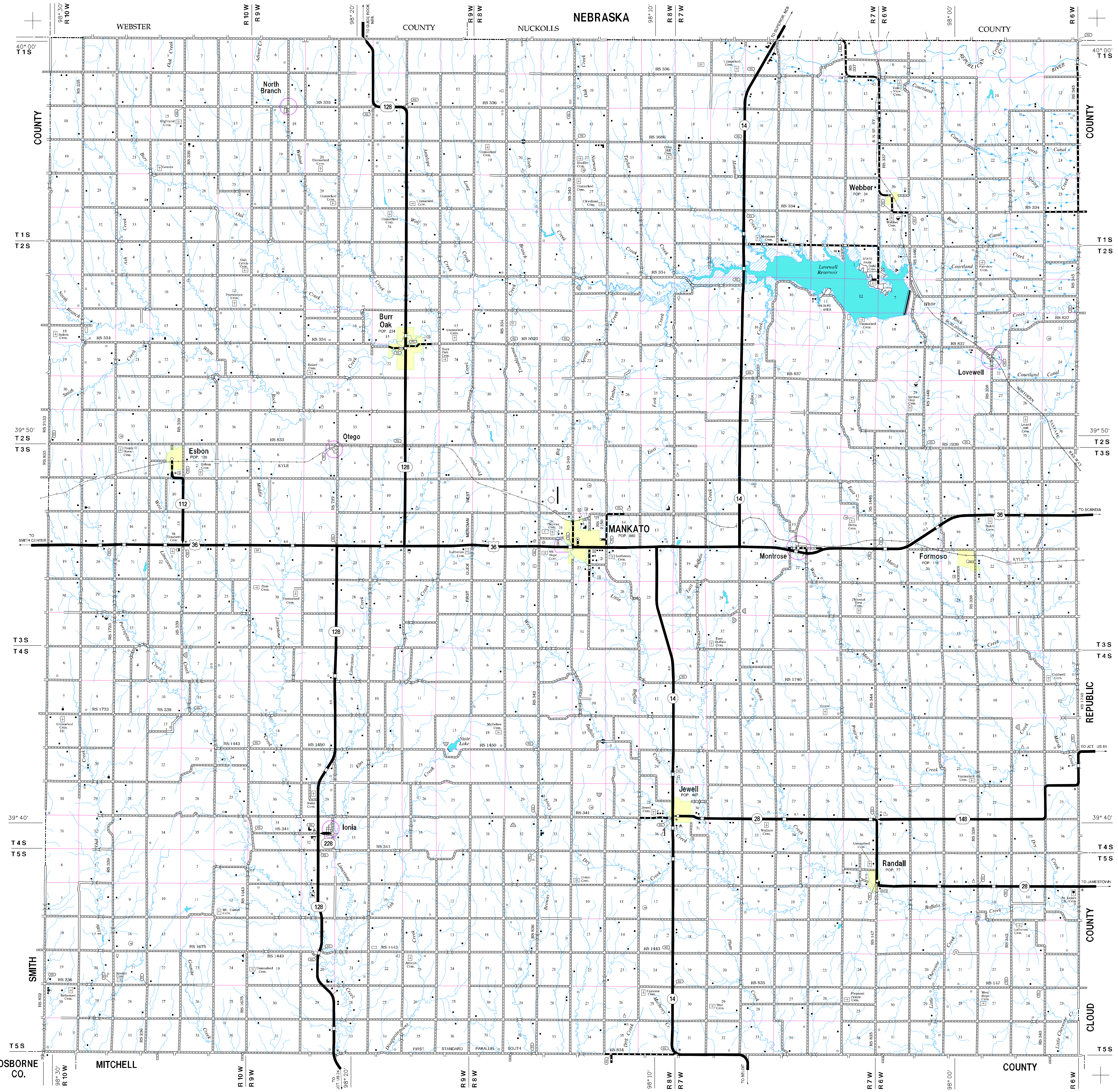

LEGEND

ROADS AND ROADWAY FEATURES

- Soil Surfaced Road
- Gravel or Stone Road
- Paved Road
- Divided RS Route
- Highway With Full Control of Access
- 4 Lane Undivided Highway
- Divided Highway
- Paved Highway
- Projected Road
- Side Roads and Streets in Unincorporated Places

ROAD SYSTEM DESIGNATION

- Rural Secondary System
- County Road System
- Points Between Which Distances are Measured
- Interstate Numbered Highway
- U S Numbered Highway
- State Highway System or State Numbered Highway
- End of Designated System or Marked Route
- Kansas Turnpike Authority

RAILROADS

- Railroad .... Operating Company

Railroad Crossing

- Grade Crossing
- Railroad Above
- Railroad Below

AIRWAYS AND AIRPORTS

- Military Field (Some Facilities Available)
- Airfield, Limited Facilities
- Airway Light Beacon, General
- Airport, Complete Facilities (Commercial or Municipal)

DRAINAGE

- Major River
- Rivers
- Major Drainage
- Minor Drainage
- Irrigation Ditch/Canal
- Lake Subject to Flood, Overflow Land
- Lake, Reservoir, or Pond (With Dam)

STRUCTURES

Bridges

- Highway Bridge, General (Total Span Greater Than 20 Feet)
- Small Bridges Closely Spaced Bridges For Long River Crossings
- Bridges General
- Twin Bridges
- Interstate Highway Double Bridge
- Interstate Highway Twin Bridge
- Highway Grade Separation
- Roundabout

Miscellaneous

- Bike and Walking Trail
- Levee or Dike
- Natural or Concrete Ford
- Gate Across Road (Any Type)

BOUNDARIES

- State
- County
- City Limits
- Section Lines
- Boundary to Mark Enlargement Inset
- Parks and Other Reservations National, State, County or Municipal Park, Indian Reservation, National Monument, Federal Development Project
- Urban Boundary

CITIES OR NAMED PLACES

- State Capital
- County Seat
- Populated Places
- Locale
- Incorporated City

CONSERVATION AND RECREATION

- Public Recreation
- Scenic, Tourist or Historical Site
- Trailer Park
- Hotel or Motel
- Camp or Lodge (Permanent Site with Building)
- Small Park (SP-State, CP-County MP-Municipal, SR-Safety Rest Area)
- Fish Hatchery
- Game Farm
- Game Preserve or Bird Sanctuary
- Rifle Club (Public)
- Golf Course or Country Club
- Riding Academy, Saddle Club, Stables
- Race Course, Speedway
- Marina
- Rodeo Grounds
- Fairgrounds

FARM UNITS, DWELLINGS, ETC.

IN USE ABANDONED

- Dwelling
- Multi Dwelling
- Church or Other Religious Institution
- Cemetery
- Church With Cemetery
- Rest Home
- Hospital
- State Port of Entry or Weight Station
- Group or Mixed Cultural Features Closely Spaced (Figure above bar indicates number of dwellings included in the group. Figures over individual units show the number of each included regardless of order)

INDUSTRIAL

- Store or Small Business Establishment
- Factory
- Mine
- Oil or Gas Well (s)
- Storage Tank(s) (Gas or Oil)
- Pumping or Gauging Station
- Orchard or Tree Farm
- Grain Elevator
- Stock Yard-Loading Pen or Corral
- Quarry
- Feed Lot
- Shopping Center

EDUCATIONAL AND CORRECTIONAL INSTITUTION

- Schoolhouse
- Grange, Townhall or Community Hall
- K.S.U. Agricultural Research Center
- Correctional Institution
- Museum (General)
- Public Library

PUBLIC SERVICE FACILITIES

- Post Office
- Road Maintenance Shop
- Fire Station
- Landfill
- Sewage Disposal Plant
- Salvage Yard
- Power Plant
- Power Substation
- Water Tower
- Radio Station (With Call Letters)
- Water Treatment Plant
- U. S. Corps of Engineers Office

NATURAL FEATURES

- Prominent Elevation - With Name (Numerals Indicate Elevation Above Sea Level)

MISCELLANEOUS

- Fort, Army Camp, Barracks or Other Military Post — FORT RILEY



GENERAL HIGHWAY MAP
JEWELL COUNTY
KANSAS

PREPARED BY THE

KANSAS DEPARTMENT OF TRANSPORTATION
BUREAU OF TRANSPORTATION PLANNING

IN COOPERATION WITH THE

U. S. DEPARTMENT OF TRANSPORTATION
FEDERAL HIGHWAY ADMINISTRATION

SCALE IN MILES

SCALE IN KILOMETERS

2000

LAMBERT'S CONFORMAL CONIC PROJECTION

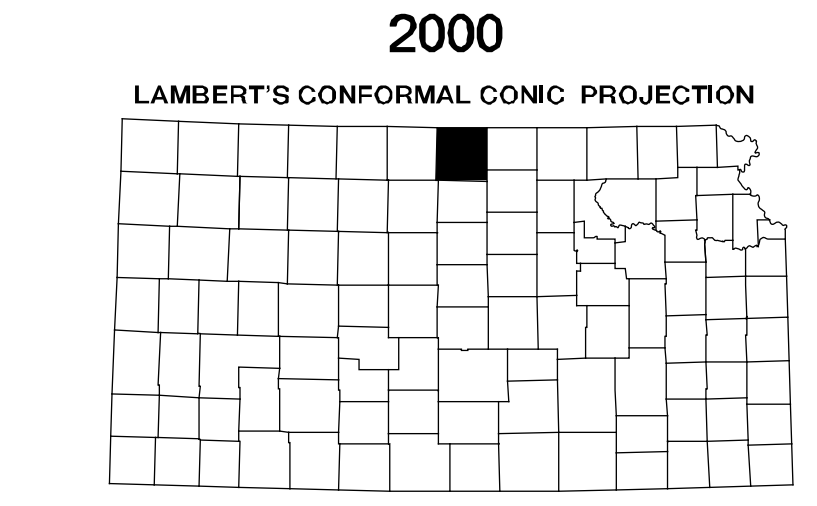

KEY TO COUNTIES

POPULATION - 2003 U. S. CENSUS CERTIFIED TO THE SECRETARY OF STATE BY DIVISION OF THE BUDGET JULY 1, 2004

REINVENTORY COMPLETED 10-13-00

RURAL SECONDARY SYSTEMS REVISED TO 10-19-04

KDOT makes no warranties, guarantees, or representations for accuracy of this information and assumes no liability for errors or omissions.

COMPUTER GENERATED

SCANNED FROM NON-STABLE BASE