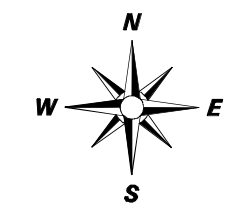
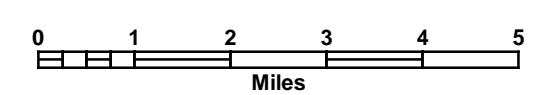


ROADS AND ROADWAY FEATURES		CONSERVATION AND RECREATION	
Controlled Access (With Interchange) - Interstate		Public Recreation	
Kansas Turnpike (KTA) (With Interchange)		Scenic, Tourist, or Historical Site	
US Route - Controlled Access (With Interchange)		Trailer Park	
US Route - Divided		Hotel or Motel	
US Route - Undivided		Camp or Lodge (Permanent Site with Building)	
State Route - Controlled Access (With Interchange)		Small Park (SP - State Park, CP - County Park, MP - Municipal Park, SR - Safety Road Area)	
State Route - Divided		Fish Hatchery	
State Route - Undivided		Game Preserve or Bird Sanctuary	
RS Route - Paved		Rifle Club (Public)	
RS Route - Unpaved		Golf Course or Country Club	
Minor Road - Paved		Riding Academy, Saddle Club, or Stables	
Minor Road - Stone or Gravel		Race Course or Speedway	
Minor Road - Soil		Marina	
Side Road or Street in Unincorporated Area		Rodeo Grounds	
Rural Secondary System		Fair Grounds	
County Road System			
Points Between Which Distances are Measured			
Interstate Numbered Highway			
U.S. Numbered Highway			
State Highway System or State Numbered Highway			
End of Designated System or Marked Route			
Kansas Turnpike Authority			
RAILROADS		FARM UNITS, DWELLINGS, ETC	
Railroad (Operating Company)		Dwelling	
Grade Crossing		Multi Dwelling	
Railroad Above		Church or Other Religious Institution	
Railroad Below		Cemetery	
Military Field (Some Facilities Available)		Church with Cemetery	
Airfield (Limited Facilities)		Rest Home	
Airway Light Beacon (General)		Hospital	
Airport (Complete Facilities) (Commercial or Municipal)		State Port of Entry or Weigh Station	
		Group of Mixed Cultural Features Closely Spaced	
AIRWAYS AND AIRPORTS		INDUSTRIAL	
Major River		Store or Small Business Establishment	
River		Mine	
Major Drainage		Oil or Gas Well(s)	
Minor Drainage		Storage Tank(s) (Gas or Oil)	
Irrigation Ditch or Canal		Pumping or Gauging Station	
Lake Subject to Flood, Overflow Land		Orchard or Tree Farm	
Lake, Reservoir, or Pond (With Dam)		Grain Elevator	
		Stock Yard - Loading Pen or Corral	
		Quarry	
		Feed Lot	
		EDUCATIONAL AND CORRECTIONAL INSTITUTION	
		Schoolhouse	
		Grange, Townhall, or Community Center	
		K.S.U. Agricultural Research Center	
		Correctional Institution	
		Museum (General)	
		Public Library	
		PUBLIC SERVICE FACILITIES	
		Post Office	
		Road Maintenance Shop	
		Fire Station	
		Landfill	
		Sewage Disposal Plant	
		Salvage Yard	
		Power Plant	
		Power Substation	
		Water Tower	
		Water Treatment Plant	
		Wind Farm	
		Radio Station (With Call Letters)	
		U.S. Corps of Engineers Office	
		NATURAL FEATURES	
		Prominent Elevation - With Name (Numerals Indicate Elevation Above Sea Level)	
		MILITARY	
		Fort, Army Camp, Barracks, or Other Military Post	
		CITIES OR NAMED PLACES	
		State Capitol	
		County Seat	
		Populated Places	
		Locale	
		Incorporated City	



GENERAL HIGHWAY MAP  
**ALLEN COUNTY**  
**KANSAS**

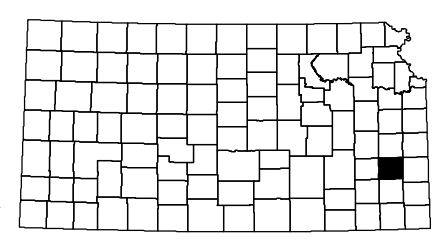
PREPARED BY THE  
**KANSAS DEPARTMENT OF TRANSPORTATION**  
**BUREAU OF TRANSPORTATION PLANNING**  
 IN COOPERATION WITH  
**U.S. DEPARTMENT OF TRANSPORTATION**  
**FEDERAL HIGHWAY ADMINISTRATION**



January 2010  
 LAMBERT CONFORMAL CONIC PROJECTION

POPULATION - 2000 U.S. CENSUS  
 JULY 1, 2007 ESTIMATES AS  
 CERTIFIED TO THE SECRETARY OF STATE  
 BY DIVISION OF THE BUDGET JULY 1, 2008

REINVENTORY COMPLETED 5-28-08  
 RURAL SECONDARY SYSTEMS REVISED TO 11-7-03  
 STATE BRIDGE DATA REVISED TO 10-26-08  
 NON-SYS BRIDGE DATA REVISED TO 10-8-08



KDOT makes no warranties, guarantees, or representations for accuracy of this information and assumes no liability for errors or omissions.

COMPUTER GENERATED