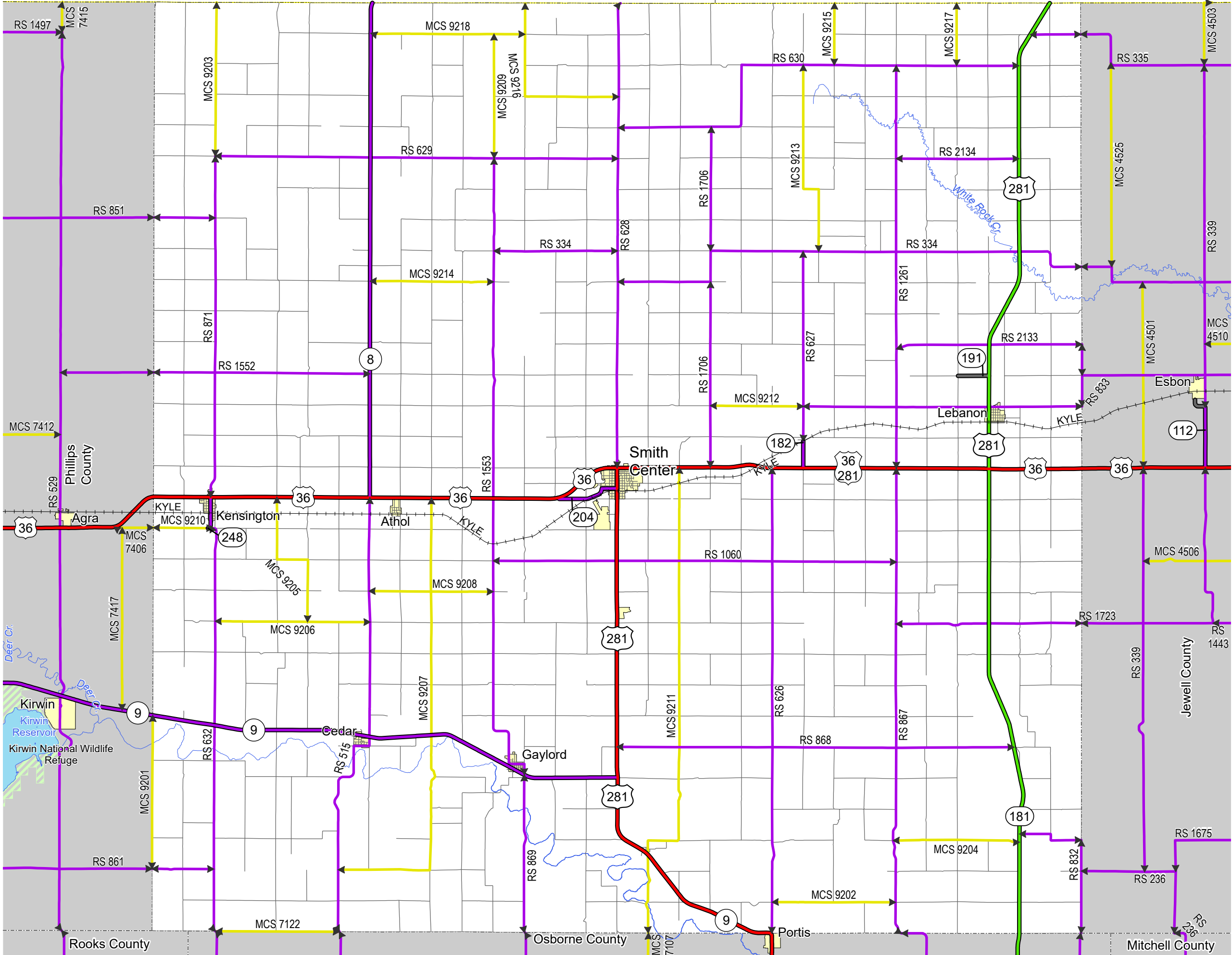


Nebraska



FUNCTIONAL CLASSIFICATION 5 - 10 YEAR FUTURE

- Interstate
- Other Freeway/Expressway
- Other Principal Arterial
- Minor Arterial
- Major Collector
- Minor Collector
- Local Road

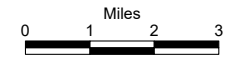
OTHER FEATURES

- Railroad
- Incorporated City Limit
- Park or Wildlife Area

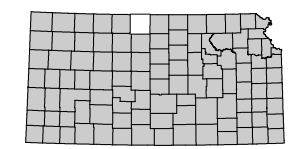
COUNTY APPROVAL: 6/18/2013
F.H.W.A APPROVAL: 6/18/2013



FUNCTIONAL CLASSIFICATION MAP
SMITH COUNTY
KANSAS
 PREPARED BY THE
KANSAS DEPARTMENT OF TRANSPORTATION
BUREAU OF TRANSPORTATION PLANNING
 IN COOPERATION WITH THE
U.S. DEPARTMENT OF TRANSPORTATION
FEDERAL HIGHWAY ADMINISTRATION



MAY 2023



KDOT makes no warranties, guarantees, or representations for the accuracy of this information and assumes no liability for errors or omissions.